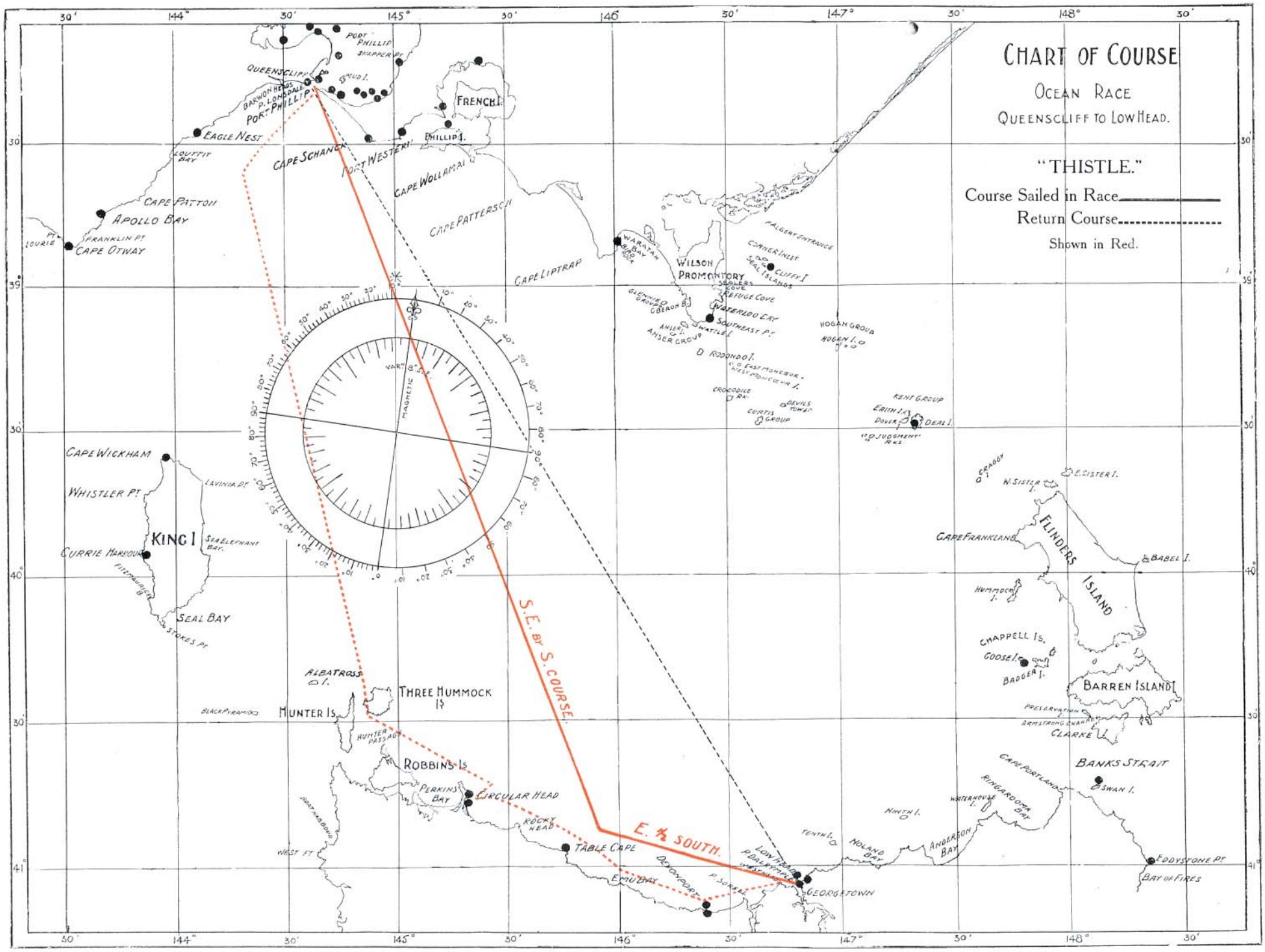
CHART OF COURSE
OCEAN RACE
QUEENSCLIFF TO LOW HEAD.
"THISTLE."
Course Sailed in Race
Return Course
Shown in Red.
S.E. BY S. COURSE.
E. ½ SOUTH.
PORT PHILLIP
SNAPPER Pt.
QUEENSCLIFF
BARWON HEADS
P. LONSDALE
PORT PHILLIP
FRENCH I.
PHILLIP I.
EAGLE NEST
LOUTTIT BAY
CAPE SCHANCK
PORT WESTERN
CAPE WOLLAMAI
CAPE PATTERSON
CAPE PATTON
APOLLO BAY
FRANKLIN Pt.
CAPE OTWAY
Pt. LOURIE
CAPE LIPTRAP
WARATAH BAY
WILSON PROMONTORY
SHOALERS COVE
REFUGE COVE
WATERLOO EAT
SOUTHEAST Pt.
GLENNIE GROUP
OBERON B.
ANSER I.
ANSER GROUP
SWATTLE I.
D. RODONDO I.
EAST MONCOUR
WEST MONCOUR I.
CROCODILE RK.
CURTIS GROUP
DEVILS TOWER
ALBERT ENTRANCE
CONNER INLET
SEAL ISLANDS
CLIFFY I.
HOGAN GROUP
HOGAN I.
KENT GROUP
FRITH I.
DOVER
DEAL I.
JUDGMENT RKS.
CAPE WICKHAM
WHISTLER Pt.
LAVINIA Pt.
KING I.
SEA ELEPHANT BAY
CURRIE HARBOUR
FITZGERALD B.
SEAL BAY
STOKES Pt.
ALBATROSS I.
THREE HUMMOCK I.
BLACK PYRAMID
MUNTER I.
HUNTER PASSAGE
ROBBINS I.
PERKINS BAY
CIRCULAR HEAD
ROCKY HEAD
TABLE CAPE
EMU BAY
DEVONPORT
P. SORELL
LOW HEAD
P. DALRYMPLE
GEORGETOWN
WEST Pt.
BOAT HARBOUR
TENTH I.
NOLAND BAY
NINTH I.
ANDERSON BAY
WATERHOUSE I.
RINGAROOMA BAY
CAPE PORTLAND
BANKS STRAIT
SWAN I.
EDDYSTONE Pt.
BAY OF FIRES
CRAGGY I.
W. SISTER I.
E. SISTER I.
CAPE FRANKLAND
FLINDERS ISLAND
BABEL I.
HUMMOCK I.
CHAPPELL IS.
GOOSE I.
BADGER I.
BARREN ISLAND
PRESERVATION
ARMSTRONG CHANNEL
CLARKE I.
MAGNETIC
VAR. 8° E.

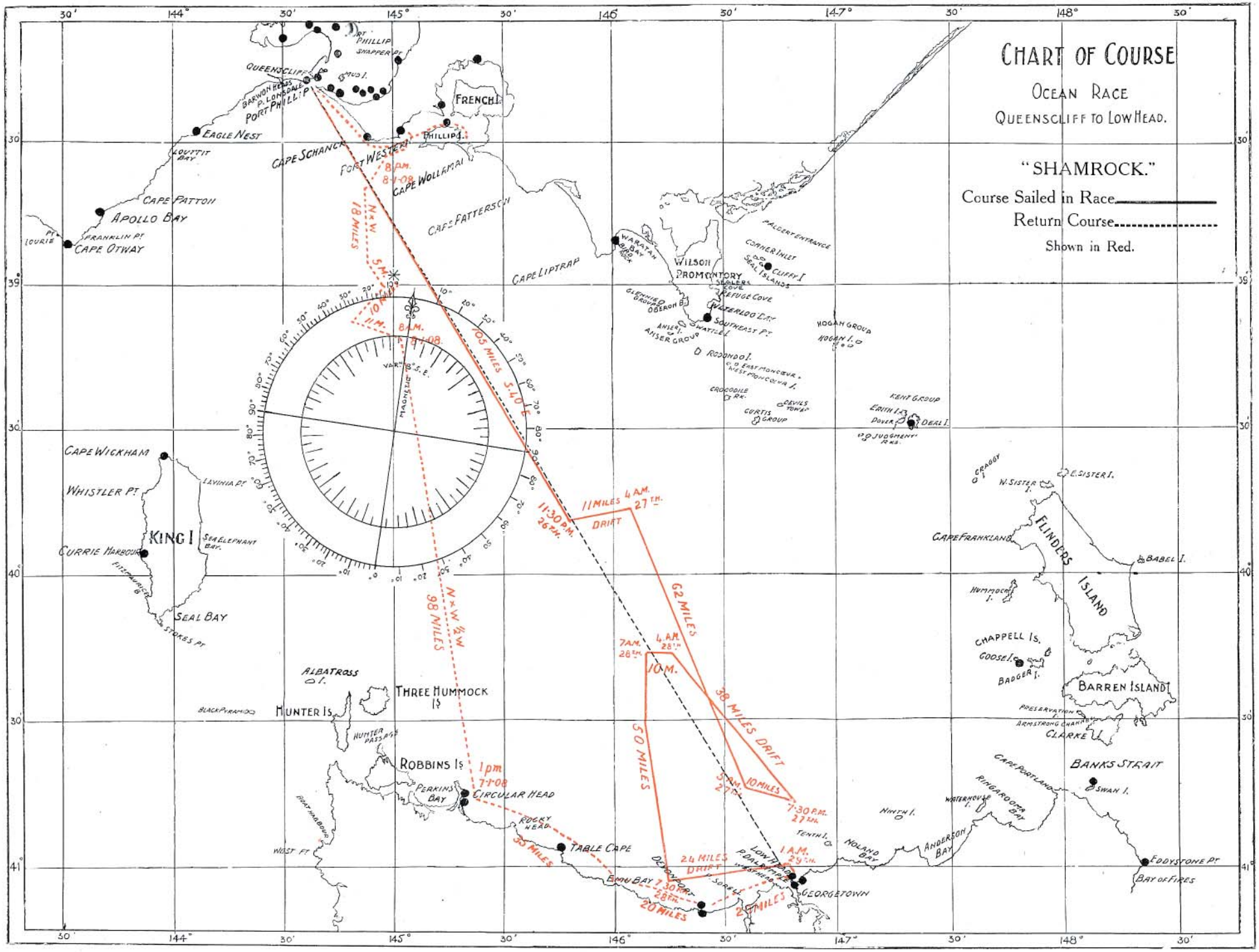
CHART OF COURSE
OCEAN RACE
QUEENSCLIFF TO LOW HEAD.
"SHAMROCK."
Course Sailed in Race
Return Course
Shown in Red.
QUEENSCLIFF
PORT PHILLIP
FRENCH I.
PHILLIP I.
EAGLE NEST
CAPE SCHANCK
FORT WESTERN
CAPE WOLLAMAI
CAPE PATTON
APOLLO BAY
CAPE OTWAY
CAPE PATTERSON
CAPE LIPTRAP
WILSON PROMONTORY
WATERLOO BAY
SOUTHEAST PT.
ROBBINS I.
CIRCULAR HEAD
TABLE CAPE
GEORGETOWN
BAY OF FIRES
EDDYSTONE PT.
BANKS STRAIT
BARREN ISLAND
FLINDERS ISLAND
CAPE FRANKLAND
CAPE WICKHAM
WHISTLER PT.
KING I.
CURRIE HARBOUR
SEAL BAY
THREE HUMMOCK IS.
HUNTER IS.
ALBATROSS I.
CHAPPELL IS.
CLARKE I.
8 P.M. 8-1-08
N × W 18 MILES
5 M.
10 M.
11 M.
8 A.M. 9-1-08
105 MILES S.40 E.
11 MILES 4 A.M. 27TH.
DRIFT
11:30 P.M. 26TH.
62 MILES
38 MILES DRIFT
10 M.
7 A.M. 28TH.
4 A.M. 28TH.
N × W ½ W 98 MILES
50 MILES
10 MILES
7:30 P.M. 27TH.
5 A.M. 27TH.
1 A.M. 29TH.
24 MILES DRIFT
7:30 P.M. 28TH.
20 MILES
27 MILES
55 MILES
1 pm 7-1-08

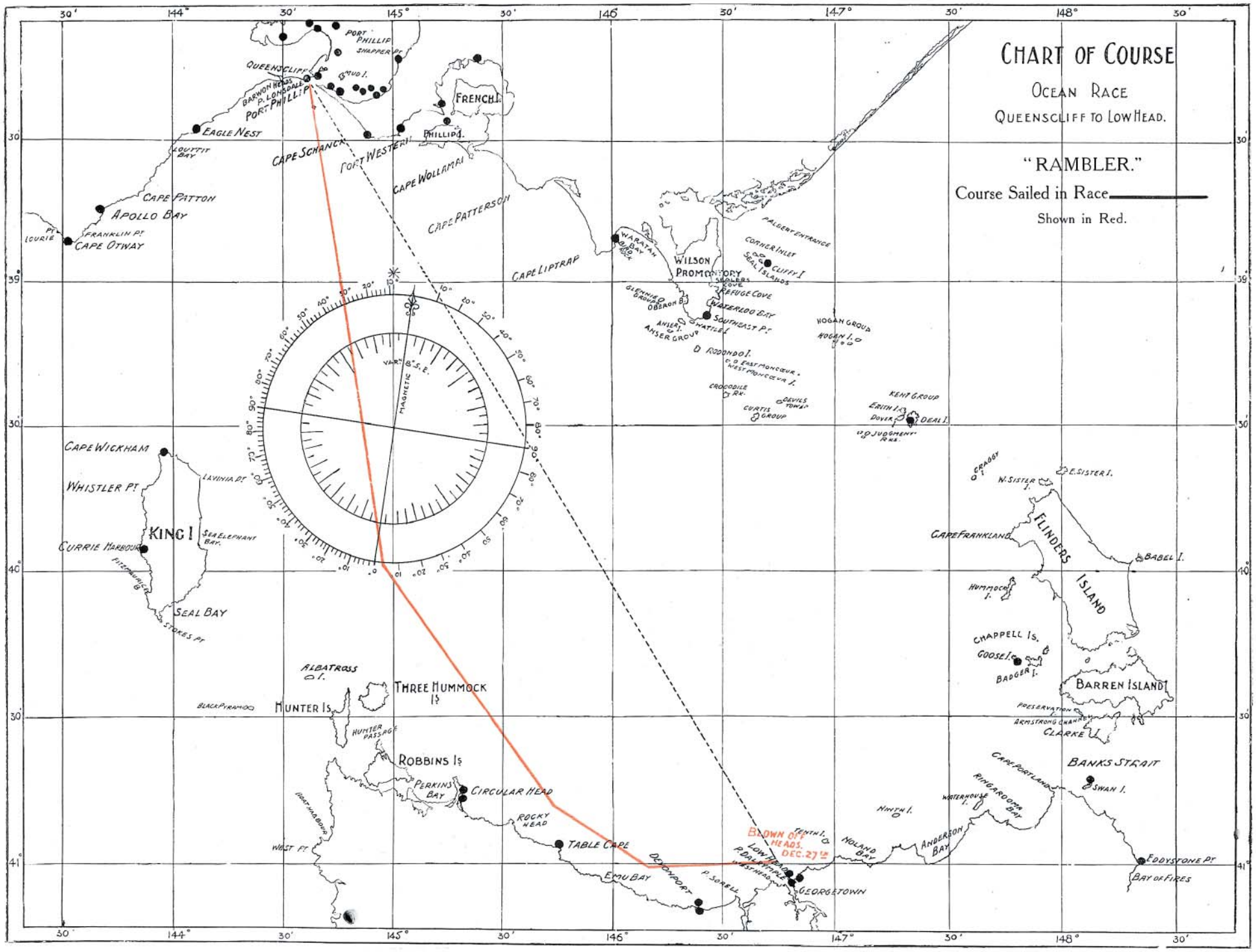
CHART OF COURSE
OCEAN RACE
QUEENSCLIFF TO LOW HEAD.
"RAMBLER."
Course Sailed in Race
Shown in Red.
PORT PHILLIP
SHAPPER VE
QUEENSCLIFF
BARWON HEADS
P. LONSDALE
PORT PHILLIP
FRENCH I.
PHILLIP I.
EAGLE NEST
LOUTTIT BAY
CAPE SCHANCK
PORT WESTERN
CAPE WOLLAMAI
CAPE PATTERSON
CAPE PATTON
APOLLO BAY
FRANKLIN PT.
CAPE OTWAY
PT. LOURIE
CAPE LIPTRAP
WARRATAH BAY
WILSON PROMONTORY
SEALERS COVE
REFUGE COVE
WATERLOO BAY
SOUTHEAST PT.
GLENNIES GROUP
OBERON B.
ANSER I.
ANSER GROUP
HATTLE I.
D. ROOMDO I.
EAST MONCEUR
WEST MONCEUR I.
CROCODILE RK.
DEVILS TOWER
CURTIS GROUP
HOGAN GROUP
HOGAN I.
ALBERT ENTRANCE
CORNER INLET
SEAL ISLANDS
CLIFFY I.
KENT GROUP
ERITH I.
DOVER
DEAL I.
JUDGMENT RKS.
CAPE WICKHAM
WHISTLER PT.
LAVINIA PT.
KING I.
SEA ELEPHANT BAY
CURRIE HARBOUR
FITZGERALD B.
SEAL BAY
STOKES PT.
CRADDY
N. SISTER I.
E. SISTER I.
CAPE FRANKLAND
FLINDERS ISLAND
BABEL I.
HUMMOCK I.
CHAPPELL IS.
GOOSE I.
BADGER I.
BARREN ISLAND
PRESERVATION
ARMSTRONG CHANNEL
CLARKE I.
ALBATROSS I.
THREE HUMMOCK IS.
BLACK PYRAMID
HUNTER IS.
HUNTER PASSAGE
ROBBINS IS.
PERKINS BAY
CIRCULAR HEAD
ROCKY HEAD
TABLE CAPE
WEST PT.
EMU BAY
DEVONPORT
P. SORELL
GEORGETOWN
LOW HEAD
P. DALRYMPLE
WESTHEAD
BROWN OUT HEADS. DEC. 27th
KENT I.
NOLAND BAY
ANDERSON BAY
NINTH I.
WATERHOUSE I.
RIVGARODER BAY
CAPE PORTLAND
BANKS STRAIT
SWAN I.
EDDYSTONE PT.
BAY OF FIRES
MAGNETIC VAR. 8° S.E.

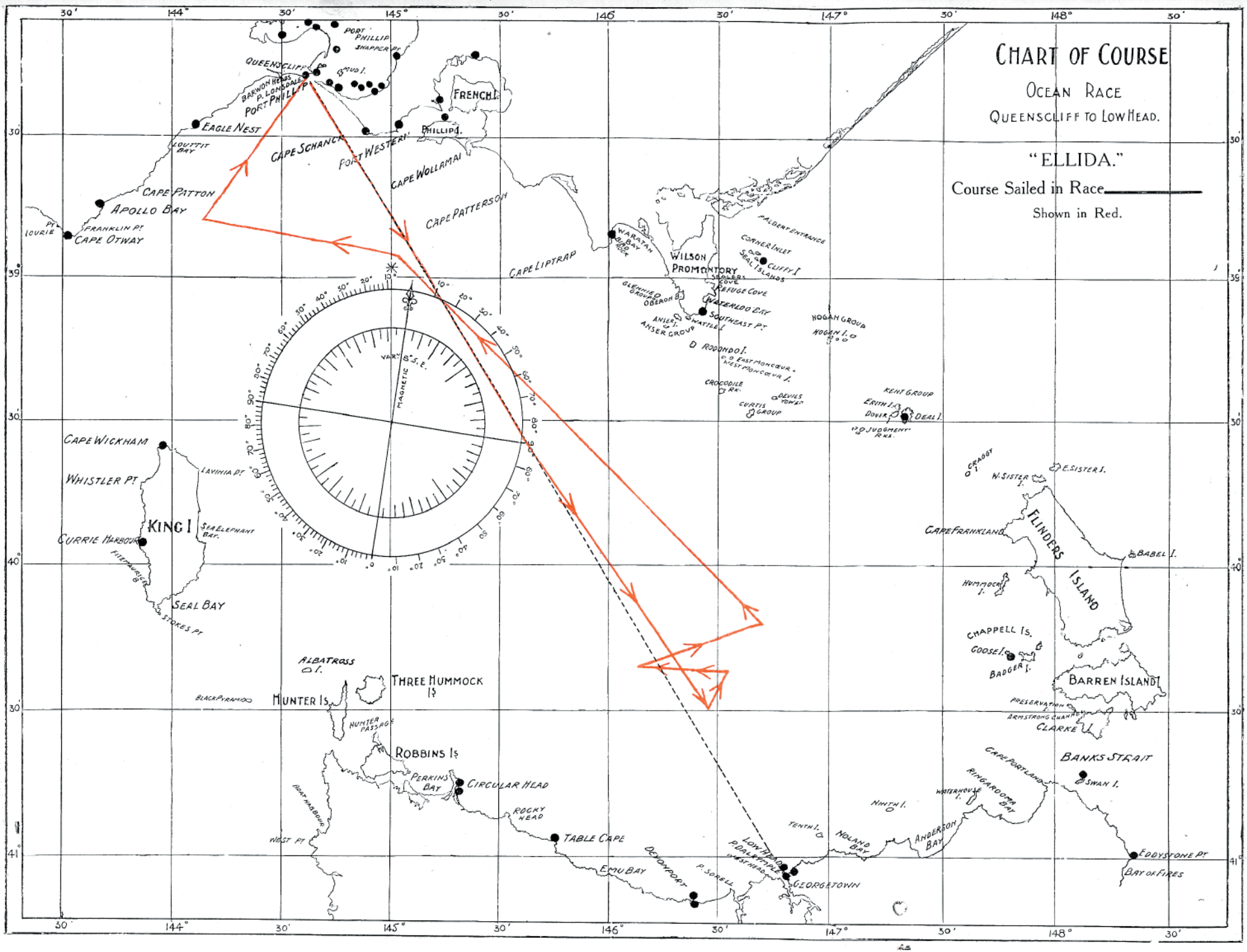
CHART OF COURSE
OCEAN RACE
QUEENSCLIFF TO LOW HEAD.
"ELLIDA."
Course Sailed in Race
Shown in Red.
PORT PHILLIP
SHAPPER PT
MUD I.
QUEENSCLIFF
BARWON HEADS
P. LONSDALE
PORT PHILLIP
FRENCH I.
PHILLIP I.
EAGLE NEST
LOUTTIT BAY
CAPE SCHANCK
POINT WESTERN
CAPE WOLLAMAI
CAPE PATTERSON
CAPE PATTON
APOLLO BAY
FRANKLIN PT
CAPE OTWAY
PT LOURIE
CAPE LIPTRAP
WARATAH BAY
WILSON PROMONTORY
SHALLOW COVE
REFUGE COVE
WATERLOO BAY
SOUTHEAST PT
WATTLE I.
GLENNIE GROUP
OBERON B.
ANIER I.
ANSER GROUP
ROOKNDO I.
EAST MONCŒUR
WEST MONCŒUR I.
CROCODILE RK.
DEVILS TOWER
CURTIS GROUP
FALBERT ENTRANCE
CORNER INLET
SEAL ISLANDS
CLIFFY I.
HOGAN GROUP
HOGAN I.
KENT GROUP
ERITH I.
DOVER
DEAL I.
JUDGMENT ROCKS
CAPE WICKHAM
WHISTLER PT
LAVINIA PT
KING I
SEA ELEPHANT BAY
CURRIE HARBOUR
FITZGERALD B.
SEAL BAY
STOKES PT
ALBATROSS I.
THREE HUMMOCK IS
BLACK PYRAMID
HUNTER IS
HUNTER PASSAGE
ROBBINS IS
PERKINS BAY
CIRCULAR HEAD
ROCKY HEAD
BOAT HARBOUR
WEST PT
TABLE CAPE
EMU BAY
DOONPORT
P. SORELL
LOW HEAD
P. DALRYMPLE
EAST HEAD
GEORGETOWN
TENTH I.
NOLAND BAY
NINTH I.
ANDERSON BAY
WATERHOUSE I.
RINGAROOMA BAY
CAPE PORTLAND
BANKS STRAIT
SWAN I.
EDDYSTONE PT
BAY OF FIRES
CRADOCK I.
N. SISTER I.
E. SISTER I.
CAPE FRANKLAND
FLINDERS ISLAND
BABEL I.
HUMMOCK I.
CHAPPELL IS.
GOOSE I.
BADGER I.
BARREN ISLAND
PRESERVATION I.
ARMSTRONG CHANNEL
CLARKE I.
MAGNETIC
VAR. 8° S.E.
144°
145°
146°
147°
148°
30'
39°
40°
41°